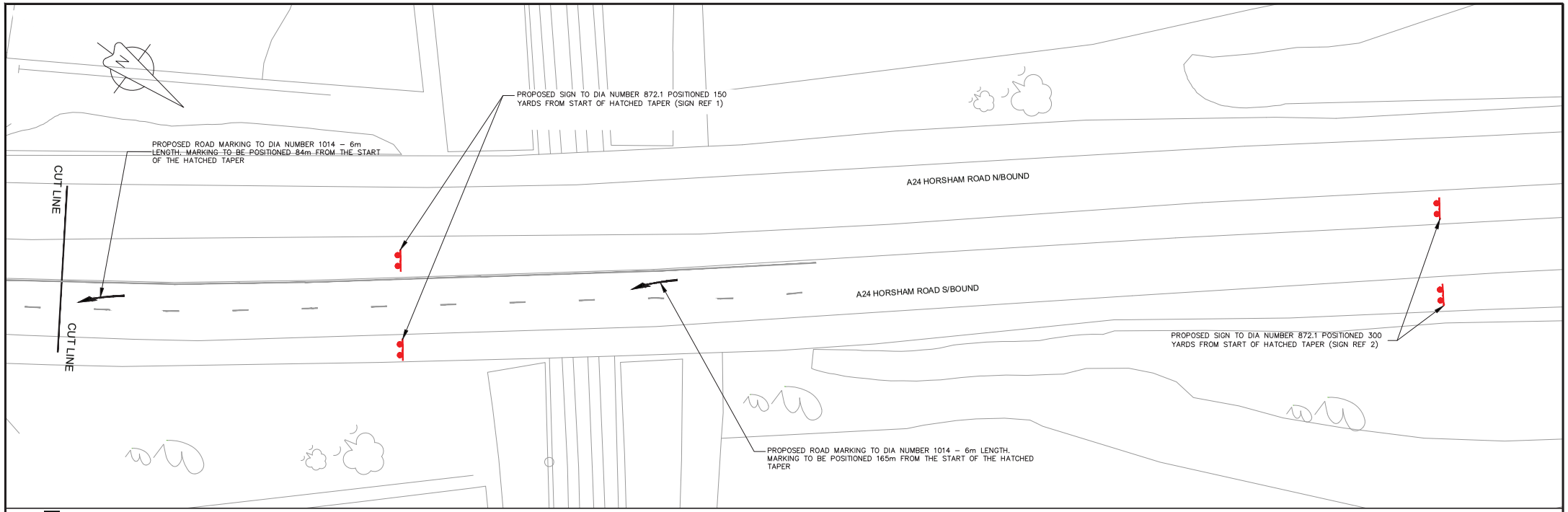

Sign Detail:



Sign Ref 1



Sign Ref 2

0 50 100 150 200

Notes
1. All dimensions are in metres unless otherwise stated.

Rev.	Description	Drwn	Sig.	Date	Chkd	Sig.	Date	Appr	Sig.	Date

File Name

Scale 1:250

North Point

'Based upon the Ordnance Survey mapping with the permission of the Controller of Her Majesty's Stationery Office © Crown copyright. Unauthorised reproduction infringes Crown copyright and may lead to prosecution or civil proceedings.' Surrey County Council LA 076872 2002.

Drawn by	GH	Sig. GH	Date 07/13
Checked by originator	GH	Sig. GH	Date 07/13
Approved by	MA	Sig. MA	Date 08/13

Project: A24 HORSHAM ROAD, BEARE GREEN

Drawing: OPTION 2 - SOUTHBOUND CARRIAGEWAY NARROWING

SHEET 2 OF 2

SURREY COUNTY COUNCIL
Surrey Highways & Transport for Surrey

Project No. PC0274
Contract No.
Sheet No.
Drawing No. 0274-008
Rev. -
Classification DRAFT

A1

This page is intentionally left blank